

STATE OF MICHIGAN

IN THE CIRCUIT COURT FOR THE COUNTY OF KALAMAZOO

**NOTICE OF HEARING TO ESTABLISH LAKE LEVELS, ESTABLISH SPECIAL ASSESSMENT DISTRICT,
AND CONFIRM SPECIAL ASSESSMENT DISTRICT BOUNDARY**

To Whom It May Concern:

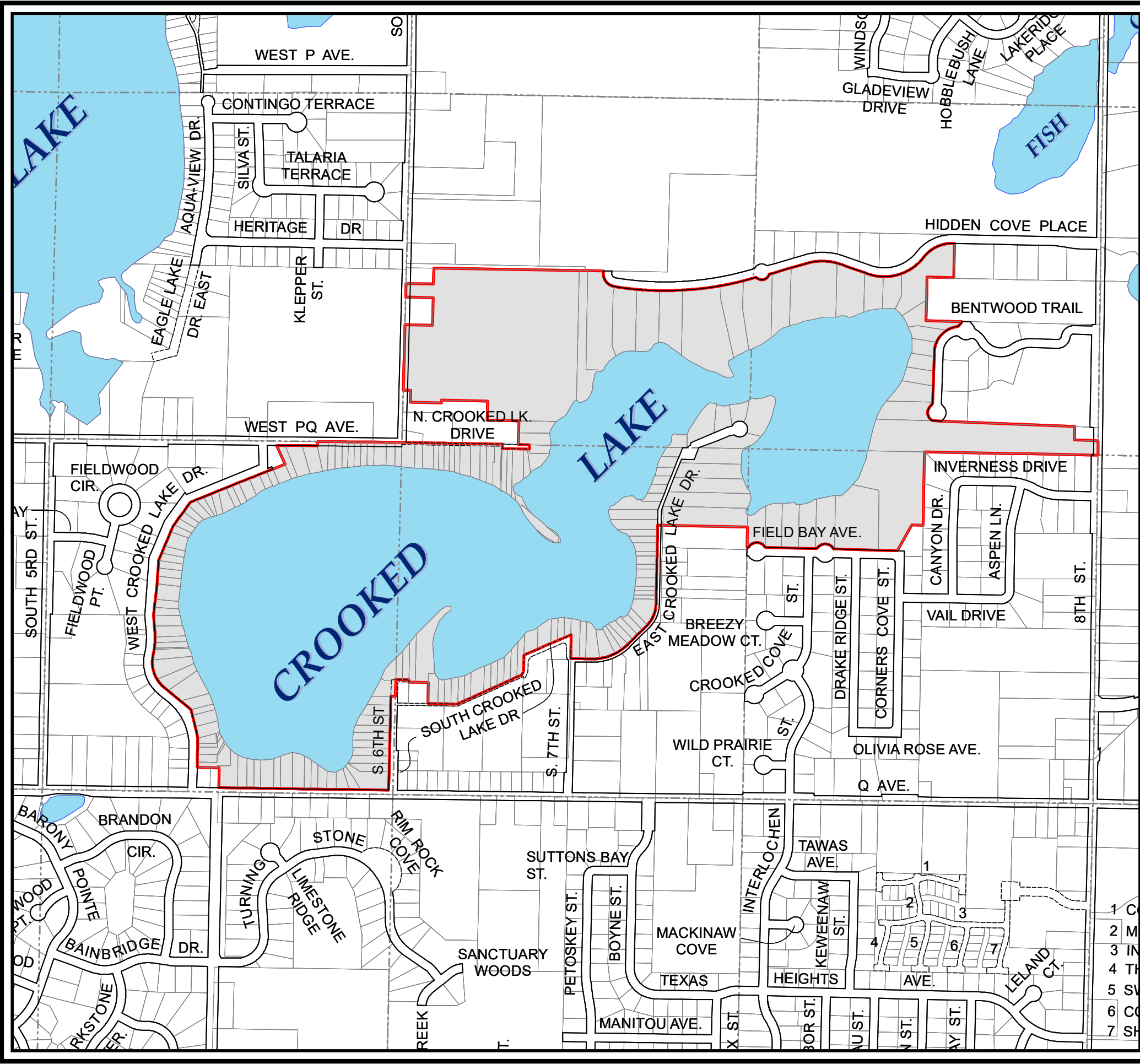
NOTICE IS HEREBY GIVEN that on February 10, 2021, a petition was filed with the Circuit Court for the County of Kalamazoo to establish lake levels, establish a special assessment district, and confirm the special assessment district boundary for **Crooked and Eagle Lakes**.

NOTICE IS FURTHER GIVEN that pursuant to an Order of the Kalamazoo County Circuit Court, the Court will review the petition on **May 28, 2021 at 9:30 AM** on the video and telephone conferencing platform Zoom (due to the coronavirus pandemic) to receive evidence to establish lake levels, establish a special assessment district, and confirm the special assessment district boundary for Crooked and Eagle Lakes located in Texas Charter Township, Kalamazoo County, Michigan, consistent with the provisions of MCL 324.30707.

NOTICE IS FURTHER GIVEN that the February 10, 2021 lake level petition and other materials related to this matter will be posted on the Kalamazoo County Drain Commissioner's website at <https://www.kalcounty.com/drain/> under the sidebar heading "Current Projects/Public Notices." Further, the public is encouraged to submit written testimony regarding the petition and this matter to the Court. The Court will accept written testimony emailed to civilcircuitcourt@kalcounty.com or mailed to Clerk of the Court, Kalamazoo County Circuit Court, 150 East Crosstown Parkway, Kalamazoo, MI 49001, with the subject-line "Eagle and Crooked Lakes – 2021 Lake Level Hearing." Please call the Court's number below with any questions regarding submitting written testimony.

NOTICE IS FURTHER GIVEN that should any member of the public wish to join or testify at the hearing by Zoom (by telephone or videoconferencing), **he or she must contact the Kalamazoo County Circuit Court by email at civilcircuitcourt@kalcounty.com or by phone at (269) 383-8837** for details to ensure that the Court meets all applicable regulations related to the coronavirus pandemic. Persons with disabilities who may require accommodations to attend the hearing may also contact the Court to coordinate accommodations using the number above or by using the Michigan Relay Service at 7-1-1 (TDD). All property owners affected may participate in this hearing by either submitting written testimony for consideration by the Court or by joining the Court hearing by Zoom to present testimony.

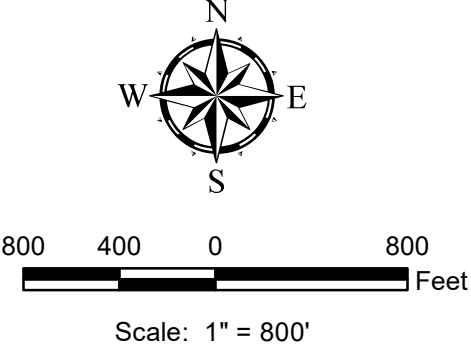
Jason Wiersma
Kalamazoo County Drain Commissioner
(269) 214-3113





Charter Township of Texas
Kalamazoo County, Michigan

- FIGURE 6a -
Crooked Lake Normal Lake Level
Assessment District

June 2020
Revised: April 2021



LEGEND

-  District Boundry
-  Parcels Within District

Charter Township of Texas

Kalamazoo County, Michigan

- FIGURE 6b -
Eagle Lake Normal Lake Level
Short Term District Map

June 2020
Revised: April 2021



800 400 0 800
Feet

Scale: 1" = 800'

LEGEND

- District Boundary
- Parcels Within District

